

Oddizzi World Explorers

KS2 Week 14 - Places



Login details

To access online resources please go to
www.oddizzi.com/school/login

Oddizzi subscribers: Use your oddizzi class login and password.

Map skills

Do you know your world currencies?

Can you label our world currency map correctly?

Online investigator



Login to **www.oddizzi.com** and click on explore the world - global knowledge-commonwealth-commonwealth-challenge

How many flags do you recognise?

Quiz time

Login to **www.oddizzi.com**.

Click on **Quiz** at the top of the page. Find the **Capitals and flags** quiz. We suggest trying **Level 2**.

See how many points you can score! Can you beat your score from last time?

Vocabulary Challenge

Oddizzi has just launched a new vocabulary game called 'Word Ban'. Be the first to try it out and play it with your family.

Instructions are on the North America Word Ban sheet - we hope you enjoy it!

What if...

Discuss this made up scenario with your family over breakfast or dinner.

What if...there weren't any hills or mountains?



Watch this

Login to **www.oddizzi.com** and click on *explore the world - places-north-america-usa*

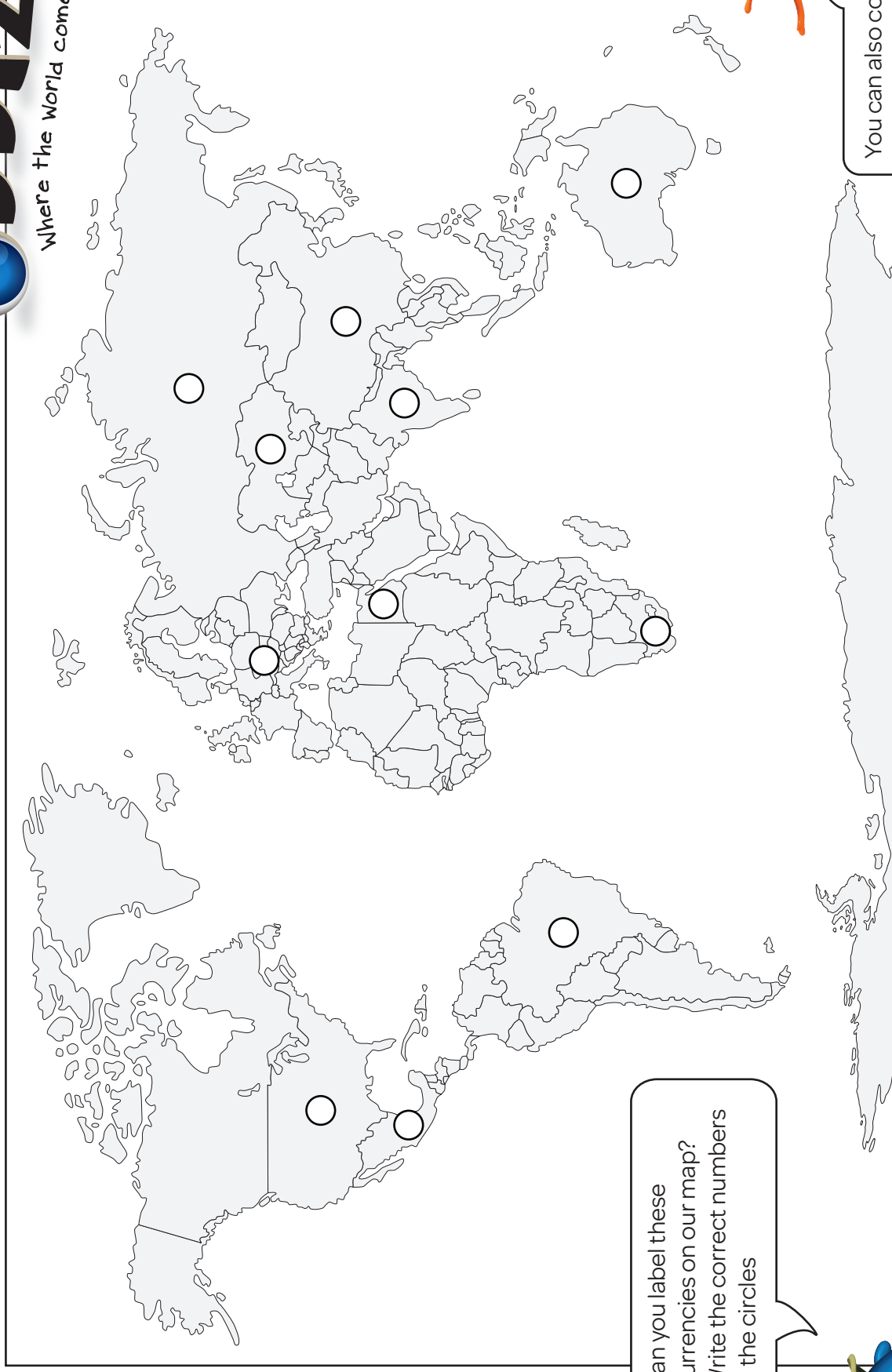
Watch the America the Beautiful film - jot down a list of the physical and human features you see.

Read it

Read the Antarctica factfile. Can you create your own using...

[www.oddizzi.com explore the world - places - antarctica](http://www.oddizzi.com/explore-the-world-places-antarctica)

13. World Currencies



Can you label these
currencies on our map?
Write the correct numbers
in the circles

Currencies


1. Dollar (AUD)
2. Dollar (USD)
3. Euro (EUR)
4. Peso (MXN)

5. Pound (EGP)
6. Rand (ZAR)
7. Real (BRL)
8. Ruble (RUB)

9. Rupee (INR)
10. Tenge (KZT)
11. Yuan (RMB)

Objective: To identify world currencies and locate them on a map

Challenge: Find out the currency of 5 more countries and mark them on the map



You can also colour
in the map!

Oddizzi Word Ban

North America

Word Ban is an exciting way of developing and testing geographical vocabulary. Play in pairs or larger teams. Before the lesson begins cut out each card. Pupils pick up a card and describe the word in bold to their team without using the words below. (Level 1 - avoid just the red words. Level 2 - avoid red and green words.) How many can the team get right in a set amount of time?

Caribbean

pirates

sea

islands

beaches

Mississippi River

river

state

Alabama

Louisiana

Northern Hemisphere

Earth

half

globe

southern

Great Lakes

five

fresh water

lake

Erie

Mexico

Spanish

Maya

ancient

tortillas

state

area

land

fifty

divided

Canada

maple

north

Ottawa

Toronto

glacier

cold

snow

ice

continental

mountain range

chain

highlands

mountain

valleys

rural

towns

cities

agricultural

urban

Oddizzi Word Ban

North America

urban

rural

town

city

work

location

place

position

region

point

longitude

measure

north

south

line

Central America

north

south

Pacific

Atlantic

National Park

countryside

wildlife

protected

animals

Antarctica is a world of rock, ice and snow – nowhere on earth is colder. It's so cold that no-one lives here all year round. Scientists come for a short time, to find out as much as they can about this freezing place. And tourists visit, hoping to see seals, whales and lots and lots of penguins.

You'll find the South Pole in Antarctica – but no proper countries, just areas called 'territories', which belong to other countries. It's not a complete wilderness, though – there are modern science bases, some very old explorers' huts, and even a church.



Antarctica



Killer whale



Research station

Izzi's Facts



How many countries?

None

Which hemisphere is Antarctica in?

Southern Hemisphere

Where is it?

Antarctica has the Southern Ocean to the north

Continents from smallest to largest:

Oceania, Europe, **Antarctica**, South America, North America, Africa, Asia

Izzi's favourite Antarctic animals

Whales, seals and penguins

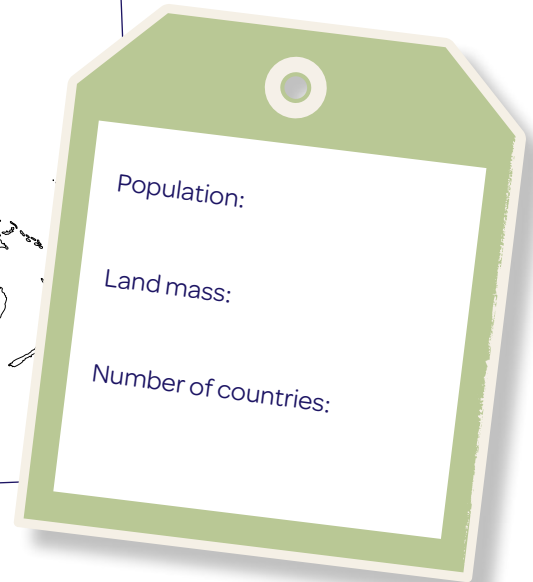
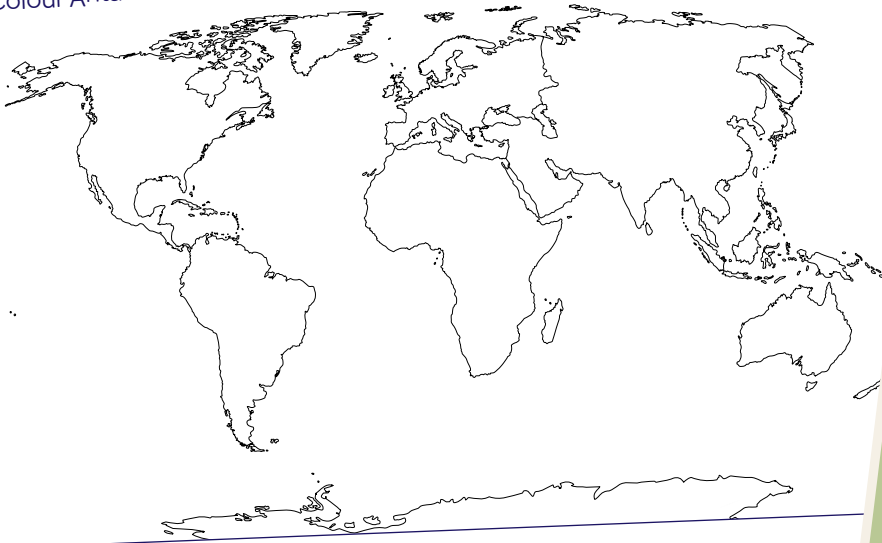
Top physical features

Mount Erebus, glaciers and the huge ice sheets that cover the continent

Top human features

McMurdo Research Station for visitors and scientists and the Chapel of the Snows, a church

Colour Antarctica on the world map.



Antarctica's Top 6

Complete the boxes.

Highest peak

Most common bird in Antarctica

Largest lake

First team of explorers to reach the Pole

Lowest recorded temperature

Coldest ocean

Three more interesting facts I found out about Antarctica

1.

2.

3.